








 12304 75th St, Kenosha, WI 53142

	1. Head <b>west</b> on <b>75th St/WI-50</b> toward <b>122nd Ave</b>	go 449 ft total 449 ft
	2. Make a <b>U-turn</b> About 1 min	go 0.1 mi total 0.2 mi
	3. Turn <b>right</b> at <b>120th Ave/US-41</b>	go 0.1 mi total 0.3 mi
	4. Take the ramp on the <b>left</b> onto <b>I-94 E/US-41 S</b> Continue to follow I-94 E <b>Partial toll road</b> Entering Illinois About 38 mins	go 34.4 mi total 34.7 mi
	5. Take the exit onto <b>I-94 E</b> <b>Partial toll road</b> About 30 mins	go 25.8 mi total 60.5 mi
	6. Take exit <b>55B</b> toward <b>Pershing Rd</b>	go 0.2 mi total 60.7 mi
	7. Merge onto <b>S Wentworth Ave</b>	go 322 ft total 60.7 mi
	8. Turn <b>right</b> at <b>W 37th St</b>	go 341 ft total 60.8 mi
	9. Turn <b>right</b> at <b>S Wells St</b>	go 0.1 mi total 60.9 mi
Total: <b>60.9 mi</b> – about <b>1 hour 11 mins</b> – up to 1 hour 40 mins in traffic		

 333 W 35th St, Chicago, IL 60616

	10. Head <b>east</b> on <b>S Wells St</b> toward <b>S Wentworth Ave</b>	go 325 ft total 325 ft
	11. Turn <b>right</b> at <b>S Wentworth Ave</b>	go 0.1 mi total 0.2 mi
	12. Take the ramp on the <b>left</b> onto <b>I-90 E/I-94 E</b> Continue to follow I-90 E <b>Partial toll road</b> Passing through Indiana Entering Ohio About 4 hours 49 mins	go 309 mi total 309 mi
	13. Continue on <b>I-80 E</b> (signs for <b>I-90/I-80</b> ) <b>Toll road</b> About 1 hour 20 mins	go 76.2 mi total 386 mi
	14. Continue on <b>I-76 E</b> (signs for <b>Pittsburgh/I-76</b> ) <b>Partial toll road</b> Entering Pennsylvania About 1 hour 15 mins	go 79.3 mi total 465 mi



15. Take exit **57** to merge onto **I-376 W** toward **US-22/Monroeville/Pittsburgh**

Toll road

About 1 min

go 0.6 mi  
total 465 mi



16. Take the **US-22 Bus** exit on the **left** toward **Monroeville**

Toll road

About 1 min

go 0.2 mi  
total 466 mi



17. Merge onto **US-22/William Penn Hwy**

go 0.1 mi  
total 466 mi



18. Turn **left** at **Mossie Blvd/PA-48**

About 2 mins

go 0.3 mi  
total 466 mi

---

Total: **466 mi** – about **7 hours 29 mins**



2729 Mossie Blvd, Monroeville, PA 15146

---

These directions are for planning purposes only. You may find that construction projects, traffic, weather, or other events may cause conditions to differ from the map results, and you should plan your route accordingly. You must obey all signs or notices regarding your route.

Map data ©2009 , Sanborn, Tele Atlas