



Directions to 2729 Mosside Blvd, Monroeville, PA 15146  
 389 mi – about 6 hours 52 mins

Save trees. Go green!

Download Google Maps on your phone at [google.com/gmm](http://google.com/gmm)






**A** 1869 Plaudit Pl, Lexington, KY 40509








- |   |   |                             |
|---|---|-----------------------------|
|   | 1. Head <b>northeast</b> on <b>Plaudit Pl</b> toward <b>Pleasant Ridge Dr</b>                               | go 0.1 mi<br>total 0.1 mi   |
|   | 2. Take the 1st <b>left</b> onto <b>Pleasant Ridge Dr</b>   | go 367 ft<br>total 0.2 mi   |
|   | 3. Take the 1st <b>right</b> onto <b>Man O War Blvd E</b><br>About 1 min                                    | go 0.4 mi<br>total 0.6 mi   |
|   | 4. Merge onto <b>I-75 N</b> via the ramp to <b>I-64/Cincinnati</b><br>Entering Ohio<br>About 1 hour 30 mins | go 93.9 mi<br>total 94.5 mi |
|   | 5. Take exit <b>10A</b> to merge onto <b>OH-126 E</b><br>About 7 mins                                       | go 6.1 mi<br>total 101 mi   |
|   | 6. Merge onto <b>I-71 N</b> via the ramp to <b>Columbus</b><br>About 6 mins                                 | go 5.7 mi<br>total 106 mi   |
|   | 7. Take exit <b>19</b> for <b>Mason Montgomery Rd</b> toward <b>Fields Ertel Rd</b>                         | go 0.3 mi<br>total 107 mi   |
|   | 8. Merge onto <b>Governors Way</b>  | go 46 ft<br>total 107 mi    |
|   | 9. Turn <b>left</b> at <b>Mason Montgomery Rd</b><br>Destination will be on the right                       | go 377 ft<br>total 107 mi   |
| <b>Total: 107 mi – about 1 hour 46 mins</b> |   |                             |


**B** 12184 Mason Montgomery Rd, Cincinnati, OH 45249 total 0.0 mi

- |  |  |                             |
|--|--|-----------------------------|
|  | 10. Head <b>north</b> on <b>Mason Montgomery Rd</b> toward <b>Fields Ertel Rd</b>                    | go 118 ft<br>total 118 ft   |
|  | 11. Take the 1st <b>right</b> onto <b>Fields Ertel Rd</b>  | go 0.1 mi<br>total 0.1 mi   |
|  | 12. Turn <b>left</b> to merge onto <b>I-71 N</b> toward <b>Columbus</b><br>About 1 hour 24 mins      | go 81.0 mi<br>total 81.2 mi |
|  | 13. Take exit <b>101</b> to merge onto <b>I-270 E</b> toward <b>Dayton/Wheeling</b><br>About 13 mins | go 12.2 mi<br>total 93.3 mi |
|  | 14. Take exit <b>43B</b> to merge onto <b>I-70 E</b> toward <b>Wheeling</b><br>About 2 mins          | go 1.4 mi<br>total 94.7 mi  |

	15. Take exit <b>110B</b> for <b>Brice Rd N</b> toward <b>Reynoldsburg</b> About 1 min	go 0.4 mi total 95.1 mi
	16. Merge onto <b>Brice Rd</b>	go 0.1 mi total 95.3 mi
	17. Make a <b>U-turn</b> About 1 min	go 0.2 mi total 95.4 mi
	18. Make a <b>U-turn</b> Destination will be on the right About 1 min	go 0.1 mi total 95.6 mi
<b>Total: 95.6 mi – about 1 hour 42 mins</b>		

 2560 Brice Rd, Reynoldsburg, OH 43068 total 0.0 mi

	19. Head <b>north</b> on <b>Brice Rd</b>	go 0.1 mi total 0.1 mi
	20. Make a <b>U-turn</b> About 1 min	go 0.2 mi total 0.3 mi
	21. Turn <b>left</b> to merge onto <b>I-70 E</b> toward <b>Wheeling</b> About 1 hour 13 mins	go 70.0 mi total 70.4 mi
	22. Take exit <b>180B</b> to merge onto <b>I-77 N</b> toward <b>Cleveland</b> About 4 mins	go 3.8 mi total 74.2 mi
	23. Take exit <b>47</b> for <b>US-22</b> toward <b>Cambridge/Cadiz</b>	go 0.2 mi total 74.4 mi
	24. Slight <b>right</b> at <b>US-22 E/Cadiz Rd</b> Continue to follow US-22 E Passing through West Virginia Entering Pennsylvania About 1 hour 34 mins	go 87.8 mi total 162 mi
	25. Take the exit onto <b>I-376 E/US-22 E/US-30 E</b> toward <b>I-79 S/I-279 N/Pittsburgh</b> Continue to follow I-376 E/US-22 E About 30 mins	go 24.0 mi total 186 mi
	26. Take exit <b>84A</b> toward <b>PA-48 S/Monroeville</b>	go 0.2 mi total 186 mi
	27. Merge onto <b>Haymaker Rd/Old Haymaker Rd</b>	go 384 ft total 186 mi
	28. Continue onto <b>Mosside Blvd</b> Destination will be on the right About 1 min	go 0.3 mi total 187 mi
<b>Total: 187 mi – about 3 hours 24 mins</b>		

 2729 Mosside Blvd, Monroeville, PA 15146

These directions are for planning purposes only. You may find that construction projects, traffic, weather, or other events may cause conditions to differ from the map results, and you should plan your route accordingly. You must obey all signs or notices regarding your

route.

Map data ©2010 Google

Directions weren't right? Please find your route on [maps.google.com](https://maps.google.com) and click "Report a problem" at the bottom left.